









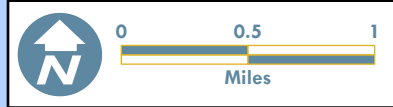
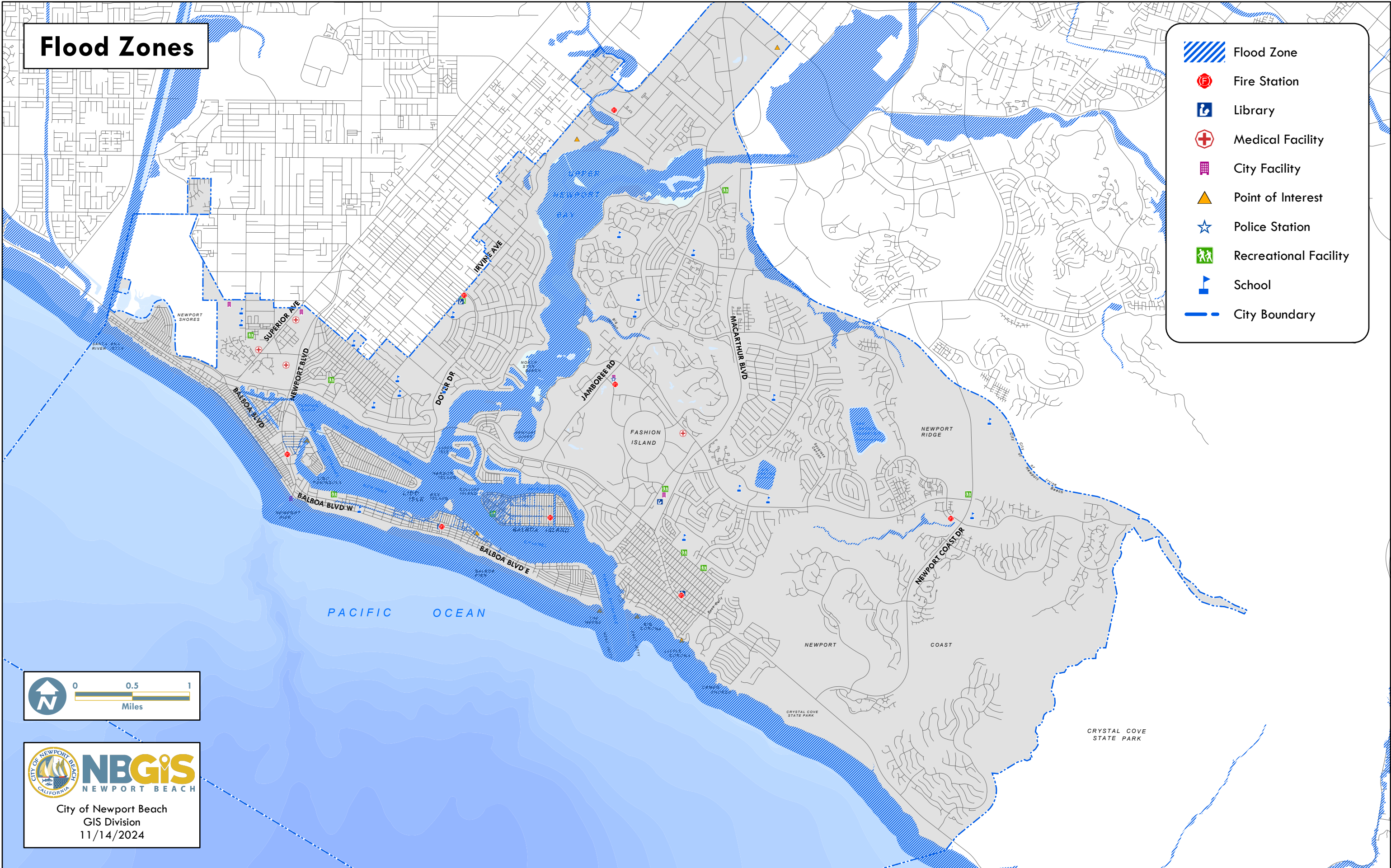


# Flood Zones

-  Flood Zone
-  Fire Station
-  Library
-  Medical Facility
-  City Facility
-  Point of Interest
-  Police Station
-  Recreational Facility
-  School
-  City Boundary




**NBGiS**  
NEWPORT BEACH

City of Newport Beach  
GIS Division  
11/14/2024

DISCLAIMER NOTICE: By accessing this dataset/map, you agree to be bound by the City of Newport Beach's TERMS OF USE, which should be reviewed in its entirety: <http://www.newportbeachca.gov/government/departments/city-manager-s-office/information-technology-city-division/gis-mapping/data-catalog>. Please note: The datasets/maps, and any related materials contained therein, may contain nonconformities, defects, and/or errors. They are being provided "as is" without warranty of any kind, either express or implied. BY ACCESSING THESE DATASETS/MAPS, YOU ASSUME ALL RISK AND RESPONSIBILITY THAT MAY ARISE FROM OR IN MANNER RELATE TO YOUR USE AND REPRODUCTION THEREOF AND AGREE TO COMPLY WITH ALL APPLICABLE LAWS AND INDUSTRY STANDARDS.