





FIRM Legend

**REVISED TO REFLECT LOMR EFFECTIVE
February 19, 2014**

- | SPECIAL FLOOD HAZARD AREAS
INUNDATED BY 100-YEAR FLOOD | |
|--|---|
| Zone A | No Base Flood Elevations determined. |
| Zone AE | Base Flood Elevations determined. |
| Zone A99 | Area to be protected from 1% annual chance flood by a Federal flood protection system under construction; no Base Flood Elevations determined. |
| Zone VE | Coastal flood with velocity hazard (wave action); Base Flood Elevations determined. |
|  Floodway Areas in Zone AE | |
|  Other Flood Areas | |
| Zone X | Areas of 0.2% annual chance flood; areas of 1% annual chance flood with average depths of less than 1 foot or with drainage areas less than 1 square mile; and areas protected by levees from 1% annual chance flood. |
|  Other Areas | |
| Zone X | Areas Protected by Levee |
|  Other Areas | |
| Zone X | Areas determined to be outside the 0.2% annual chance floodplain. |

